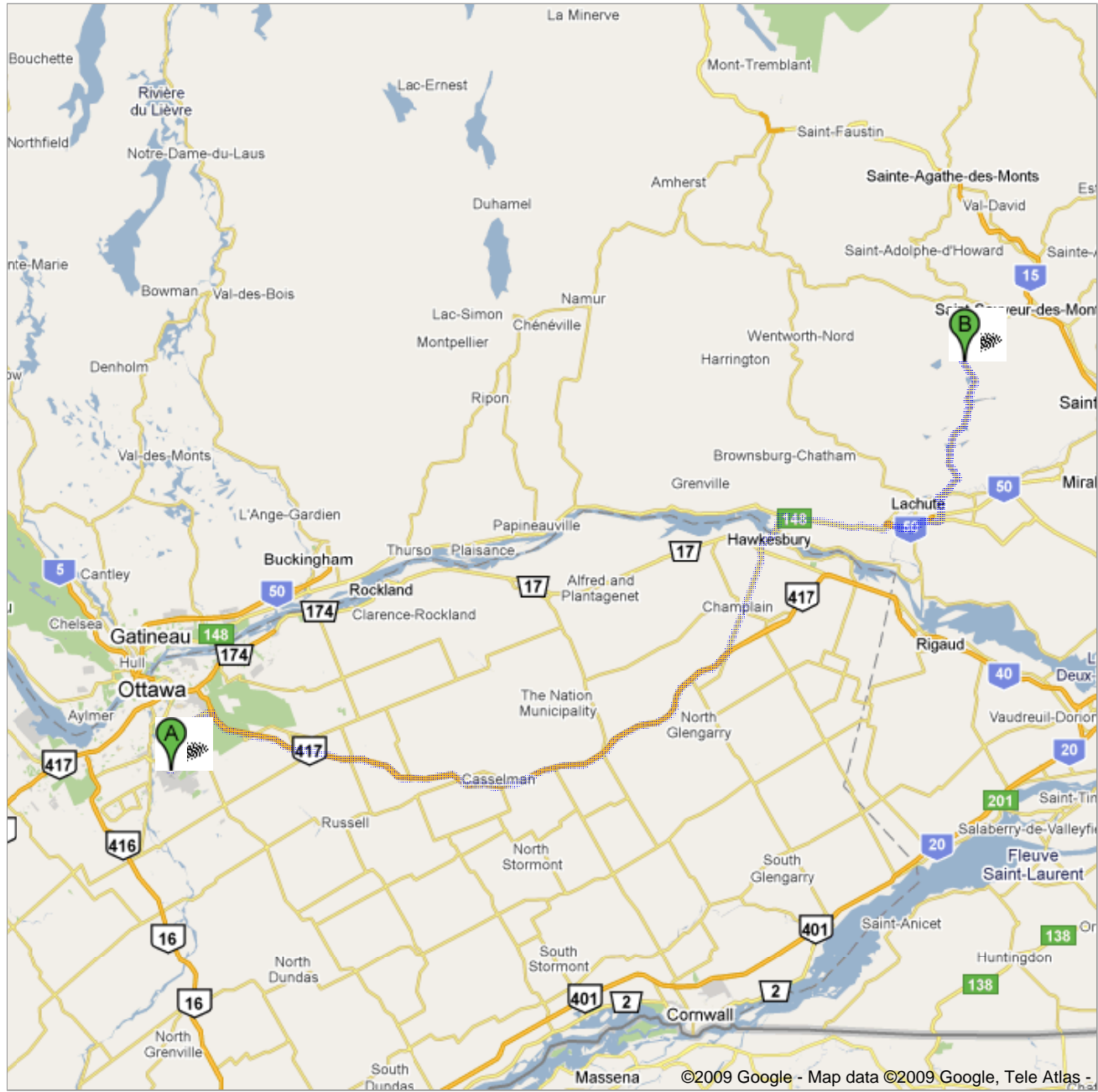




**Save trees. Go green!**  
Download Google Maps on your phone at [google.com/gmm](http://google.com/gmm)



 Ottawa International Airport  
Canada

	1. Head <b>southeast</b> on <b>Airport Parkway Pvt</b> toward <b>Airbus Pvt</b> About 2 mins	go 1.1 km total 1.1 km
	2. Continue onto <b>Airport Pkwy</b> About 4 mins	go 2.4 km total 3.5 km
	3. Take the ramp to <b>Hunt Club Rd</b>	go 0.5 km total 3.9 km
	4. Turn <b>right</b> at <b>Hunt Club Rd</b> About 5 mins	go 3.2 km total 7.1 km
	5. Turn <b>left</b> at <b>Conroy Rd</b> About 4 mins	go 2.2 km total 9.4 km
	6. Turn <b>right</b> at <b>Walkley Rd</b> About 3 mins	go 3.0 km total 12.3 km
	7. Take the <b>ON-417/TC Hwy</b> ramp to <b>Montréal</b> About 1 min	go 0.8 km total 13.2 km
	8. Merge onto <b>King's Hwy 417 E/TC E</b> About 50 mins	go 80.8 km total 93.9 km
	9. Take exit <b>27</b> for <b>ON-34/County Rd-34</b> toward <b>Hawkesbury</b>	go 0.5 km total 94.4 km
	10. Turn <b>left</b> at <b>Route 34/King's Hwy 34</b> Continue to follow King's Hwy 34 About 18 mins	go 17.1 km total 112 km
	11. Turn <b>right</b> at <b>Main St E</b> About 1 min	go 0.7 km total 112 km
	12. Turn <b>left</b> at <b>John St</b> Entering Quebec About 2 mins	go 0.9 km total 113 km
	13. Continue onto <b>Rue Maple</b> About 2 mins	go 2.0 km total 115 km
	14. Continue onto <b>Route 344</b> About 1 min	go 0.8 km total 116 km
	15. Turn <b>right</b> at <b>Route 148</b> About 12 mins	go 15.5 km total 131 km
	16. Turn <b>right</b> at <b>Route 50 E</b> About 5 mins	go 5.5 km total 137 km
	17. Take exit <b>260</b> to merge onto <b>QC-148/Route 148</b> About 3 mins	go 2.7 km total 140 km
	18. Turn <b>left</b> at <b>Route 329</b> About 5 mins	go 3.4 km total 143 km
	19. Turn <b>right</b> at <b>Rue Principale</b> About 1 min	go 0.9 km total 144 km
	20. Take the 1st <b>left</b> onto <b>Route 329</b> About 21 mins	go 22.0 km total 166 km

 Route 329, Mille-Isles, QC, Canada

These directions are for planning purposes only. You may find that construction projects, traffic, weather, or other events may cause conditions to differ from the map results, and you should plan your route accordingly. You must obey all signs or notices regarding your route.

Map data ©2009 , Google, Tele Atlas

Directions weren't right? Please find your route on [maps.google.com](https://maps.google.com) and click "Report a problem" at the bottom left.